

















PROJECT FORECASTS







History 03

| UNIT | NAME | TYPE | DIFFICULTY | TIME |
|------|--|------------|--|---|
| 1 | <i>Map Drawing</i> | Activity |  |  |
| 2 | <i>Map Drawing of New England States</i> | Activity |  |  |
| 3 | <i>Map Drawing of the Mid-Atlantic States</i> | Activity |  |  |
| 4 | <i>Map Drawing of the Southern-Atlantic States</i> | Activity |  |  |
| 4 | <i>Southern-Atlantic Biography</i> | Reflection |  |  |
| 5 | <i>Map Drawing of the Southern States</i> | Activity |  |  |
| 6 | <i>Map Drawing of the Great Lake States</i> | Activity |  |  |
| 6 | <i>Great Lakes States Biography</i> | Reflection |  |  |



| | | | | |
|---|---|----------|--|---|
| 7 | <i>Map Drawing of the Midwestern States</i> | Activity |  |  |
| 8 | <i>Map Drawing of the Mountain Region</i> | Activity |  |  |

Honors History 03

| UNIT | NAME | TYPE | DIFFICULTY | TIME |
|------|--|------------|--|---|
| 2 | <i>New England Biography</i> | Reflection |  |  |
| 8 | <i>Mountain States Biography</i> | Reflection |  |  |
| 9 | <i>Map Drawing of the Pacific States</i> | Activity |  |  |